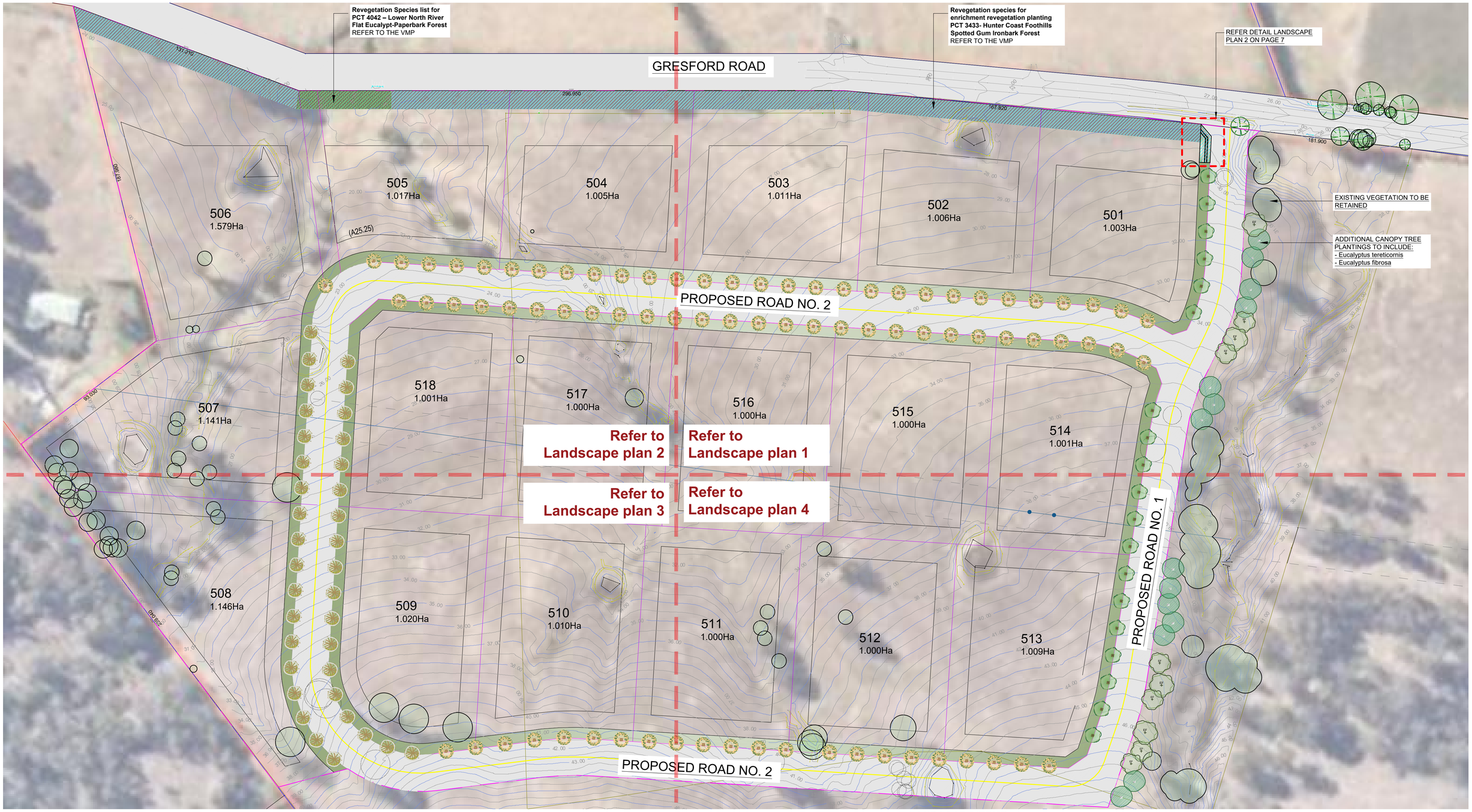

LOCATION PLAN

Scale: NTS

ZONING PLAN

Scale: NTS

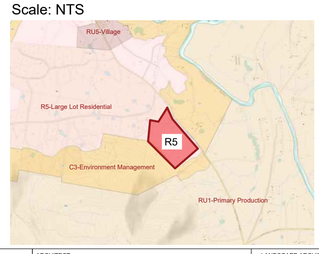

PLANNING AREA A6

REFER VACY LOCAL AREA PLAN

Lot 123 DP1063557 (western part) - This is a large parcel of land on the eastern side of Area A6. Lot 123 is accessed off and orientated to Gresford Road. This lot has been largely cleared and is under pasture. This lot is suitable for Rural Lifestyle / Rural Enterprise development. Any development of this site must meet the following criteria.

- One access point only to Gresford Road. This access point will be a properly formed and sited road. The location and design of the intersection is to be determined in consultation with Council and the RTA.
- For new lots created, no private driveway or right-of-way access to Gresford Road is permitted.
- Dwellings are to be located on the 'flat' areas not on the side slopes of Mount Johnstone.
- Clearing of trees on the site is not permissible.
- This site forms part of the entrance to Gresford. A visual analysis is required as part of the development application process. Any development needs to protect and/or enhance the visual amenity of the town entry. Development will need to be well set-back from Gresford Road, with no backyards visible from the road. Council may require a landscape buffer and/or corridor tree planting along the Gresford Road frontage to create a village entry statement.

LANDSCAPE ITEMS

STREET TREES:
- *Melaleauca linariifolia*
- *Tristaniopsis laurina 'Luscious'*
- *Acmena smithii*

Pot size: 45 Lt

CANOPY TREES:
- Eucalyptus tereticornis
- Eucalyptus fibrosa

Pot size: 45 Lt

Revegetation species for enrichment revegetation planting PCT 3433- Hunter Coast Foothills Spotted Gum Ironbark Forest
REFER TO THE VMP

Revegetation Species list for PCT 4042 – Lower North River Flat Eucalypt-Paperbark Forest
REFER TO THE VMP

Approx. 10m wide landscape buffer zone
- refer detail landscape plan 1

Entry statement
- refer detail landscape plan 2

Approx. 6m turf to nature strip
- to be nom. by client

Trees proposed to be removed and replaced with new landscaping

Existing trees & vegetation groups proposed to be retained and protected

DRAWING SCHEDULE

SHEET #	DRAWING TITLE	REV.
/1	SITE PLAN & ANALYSIS	D
/2	LANDSCAPE PLAN 1	D
/3	LANDSCAPE PLAN 2	D
/4	LANDSCAPE PLAN 3	D
/5	LANDSCAPE PLAN 4	D
/6	VMP DETAIL	D
/7	DETAIL LANDSCAPE PLAN 2	D
/8	DETAIL + SPECIFICATION	D

GENERAL NOTE:

Figured dimensions take preference to scale readings. Verify all dimensions on site. PDF'd plans may vary slightly in Scale for that indicated on plans. Report any discrepancies to the Landscape Architect before proceeding with the work.

© **Copyright Dalphoxvent Enterprises Pty Ltd Trading as CONZEPT** (ABN: 75 623 405 630)
This drawing is protected by copyright. All rights are reserved. Unless permitted under the Copyright Act 1968, no part of this drawing may in any form or by any means be reproduced, published, broadcast or transmitted without the prior written permission of the copyright owner.

If the Status of this drawing is not signed off For Construction it may be subject to change, alteration or amendment at the discretion of our office.

If so, Concept is not liable for any loss, damage, harm or injury whether special, consequential, direct or indirect, suffered by you or any other person as a result of your use of this drawing for construction purposes.
These plans and associated IP remain the property of Dalphoxvent Enterprises (T/A Conzept) until such time as all agreed payments are made in full. We retain the right to withdraw this information from the assessment process if such payments are not made following the notification period.

Australian Institute of Landscape Architects
AILA Associate

www.dialbeforeyoudig.com.au
DIAL 1100 BEFORE YOU DIG

ARCHITECT:
ORAN PARK OFFICE
SUITE 301, LEVEL 3 ORAN PARK PODIUM
311 ORAN PARK DRIVE
ORAN PARK, NSW 2570
Ph. (02) 6622 6000
Premise NSW NEXT 3301 DLT 736 www.premise-next.com.au

LANDSCAPE ARCHITECT:
conzept Landscape Architects
Suit 101, 506 Miller Street,
CAMMERAY NSW 2062
Phone: 9922 5312
Fax: 8209 4982
Mob: 0413 861 351
www.conzept.net.au
enquiries@conzept.net.au

COUNCIL
DUNGOG SHIRE

CLIENT
cornish
132 Victoria Road,
Drummoyne NSW 2047
PO Box 1175 Rozelle NSW 2039
t +61 2 9819 6966
f +61 2 9819 6977
www.cornishgroup.com.au

REV	DATE	NOTATION/AMENDMENT
A	11.07.2024	Preliminary DA prepared for review
B	05.09.2024	Final Issue for DA submission
C	15.07.2025	Coordinated with the VMP & the updated subdivision plan
D	03.12.2025	For submission

PROJECT:
PROPOSED SUBDIVISION DEVELOPMENT
598 GRESFORD ROAD(LOT 412),
VACY VILLAGE(STAGE 5)

0 10 20 50 100
1:1000

TITLE:
MASTERPLAN/SITE ANALYSIS

STATUS:
DEVELOPMENT APPLICATION

SCALE:
1:1000@A1

DATE:
DEC 2025

DWG.No:
LPDA 25-05

SHEET:
1

ISSUE:
D

DRAWN:
C.D

CHECKED:
R.F

LEGEND & SCHEDULE

NOTES:
1. ALL FINAL PLANT QUANTITIES INDICATED ON PLANS SHALL BE CHECKED AND VERIFIED BY SUCCESSFUL LANDSCAPE CONTRACTOR.
2. ANY PLANT SUBSTITUTES REQUIRED DUE TO UNAVAILABILITY SHALL BE RECOMMENDED BY THE LANDSCAPE CONTRACTOR TO BEST MATCH SUBSTITUTED PLANTS AND APPROVED PRIOR TO PURCHASING BY THE LANDSCAPE ARCHITECT.
3. WORKS CERTIFIED FOR FINAL OCCUPANCY CERTIFICATE ARE TO MATCH APPROVED LANDSCAPE PLANS.
4. LANDSCAPE CONTRACTOR SHALL LOCATE AND AVOID SITE STORM WATER & DRAINAGE SERVICES. LOCATE TREES A MINIMUM 1.25M FROM PITS
5. ALL PLANTING AROUND EXISTING TREES SHALL BE ADJUSTED TO AVOID DAMAGE AND CLASHING WITH SURFACE ROOTS
6. THE NATURE STRIP (STREET FRONTAGE) FOR THE SITE IS PUBLIC LAND, AND ONLY AUTHORIZED WORKS MAY OCCUR HERE. EXISTING CONDITIONS SUCH AS STREET TREES, COUNCIL PLANTING ETC SHALL BE RETAINED AND PROTECTED DURING CONSTRUCTION, UNLESS SPECIFIC APPROVAL HAS BEEN GRANTED FOR NEW WORK IN THIS AREA.

Revegetation species for enrichment revegetation planting PCT 3433- Hunter Coast Foothills Spotted Gum Ironbark Forest
REFER TO THE VMP

CANOPY PLANTING
Corymbia maculata
Eucalyptus fibrosa
Eucalyptus umbra
Angophora globoidea
Qty Required: 1/50m2 (REFER TO THE VMP)

SHRUB PLANTING
Daviesia ulicifolia
Acacia ulicifolia
Persoonia linearis
Leucopogon juniperinus
Acacia falcata
Breynia oblongifolia
Qty Required: 1/10m2 (REFER TO THE VMP)

GROUNDCOVERS
Microlaena stipoides
Entolasia stricta
Lomandra longifolia
Dianella caerulea
Themeda triandra
Aristida vagans
Dianella revoluta
Oplismenus aemulus
Brunoniella australis
Cheilanthes sieberi
Qty Required: 3/1m2 (REFER TO THE VMP)

CLIMBER PLANTING
Billardia scandens
Geitnoplesium cymosum
Desmodium varians
Hardenbergia violacea
Qty Required: 1/40m2 (REFER TO THE VMP)

CANOPY TREES

Botanical Name: *Eucalyptus tereticornis*
Common Name: *Forest Red Gum* (Native)
Pot size: 45Lt
Mature H x S: 15-20m x 8-10m
Qty Required: 7

Botanical Name: *Eucalyptus fibrosa*
Common Name: *Broad Leafed Red Ironbark* (Native)
Pot size: 45Lt
Mature H x S: 10-20m x 8-10m
Qty Required: 4

STREET TREES:

Botanical Name: *Acmena smithii*
Common Name: Lilly Pilly (Native)
Pot size: 45Lt
Mature H x S: 8-12m x 6m
Qty Required: 9

Botanical Name: *Melaleuca linarifolia*
Common Name: Snow in Summer (Native)
Pot size: 45Lt
Mature H x S: 6-8m x 4-6m
Qty Required: 34

Approx. 6m turf to nature strip
- to be nom. by client

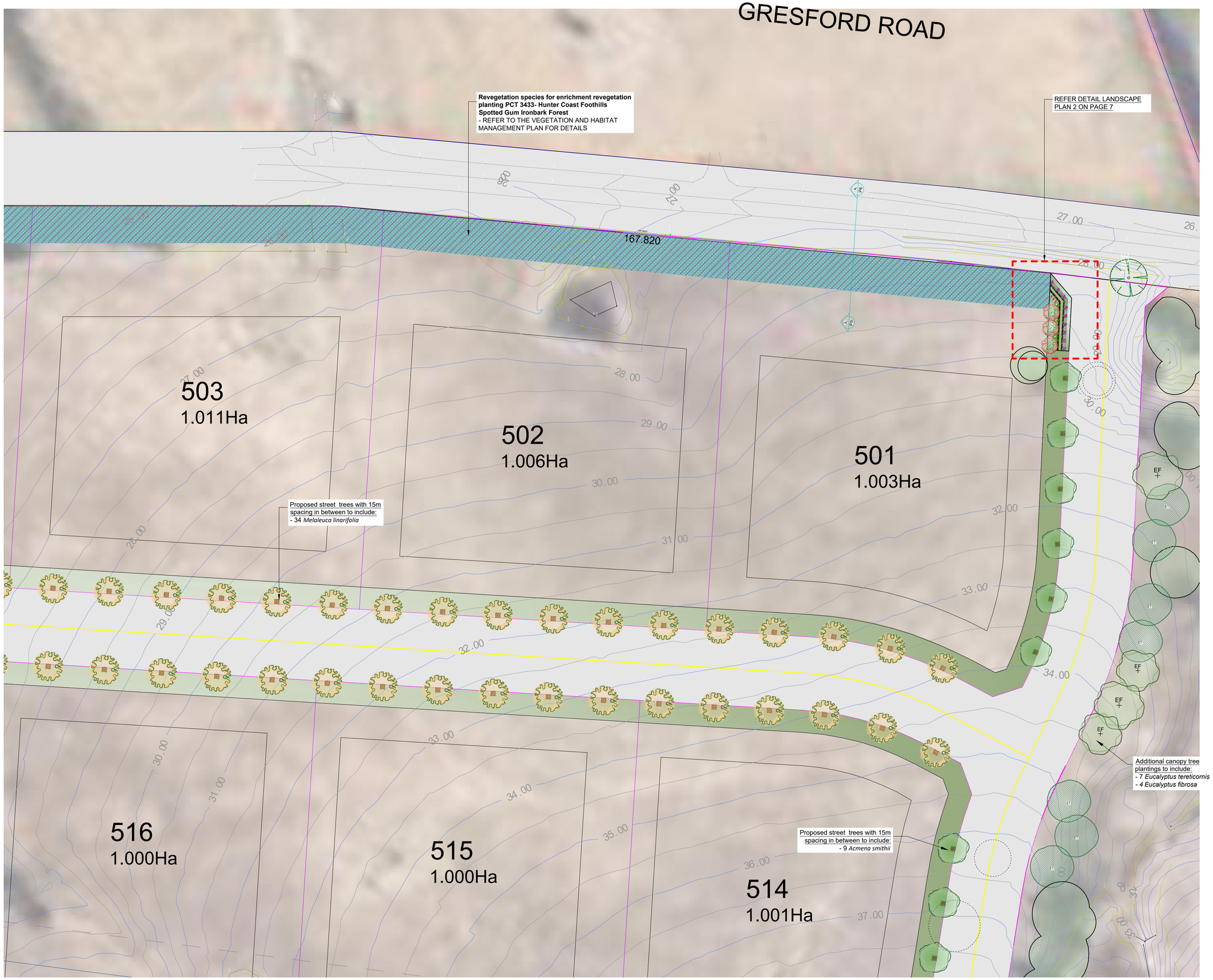

GENERAL NOTE:
Figured dimensions take preference to scale readings. Verify all dimensions on site. PDF/ if plans may vary slightly in Scale for that indicated on plans. Report any discrepancies to the Landscape Architect before proceeding with the work.
© Copyright Sulphurcrest Enterprises Pty Ltd Trading as CONZEPT (ABN: 75 623 405 630)
This drawing is protected by copyright. All rights are reserved. Unless permitted under the Copyright Act 1968, no part of this drawing may in any form or by any means be reproduced, published, broadcast or transmitted without the prior written permission of the copyright owner.
If the Status of this drawing is not signed off For Construction it may be subject to change, alteration or amendment at the discretion of our office.
If so, Conzept is not liable for any loss, damage, harm or injury whether special, consequential, direct or indirect, suffered by you or any other person as a result of your use of this drawing for construction purposes.
These plans and associated IP remain the property of Sulphurcrest Enterprises (T/A Conzept) until such time as all agreed payments are made in full. We retain the right to withdraw this information from the assessment process if such payments are not made following the notification period.

Australian Institute of Landscape Architects
AILA Associate

www.dialbeforeyoudig.com.au
DIAL 1100 BEFORE YOU DIG

ARCHITECT:
ORAN PARK OFFICE
SUITE 302, LEVEL 3 ORAN PARK PODIUM
153 ORAN PARK DRIVE
ORAN PARK, NSW 2570
Ph. (02) 4022 0202
ABN 87 143 187 736 www.premise.com.au
Premise

LANDSCAPE ARCHITECT:
Suit 101, 506 Miller Street,
CAMMERAY NSW 2062
Phone: 9922 5312
Fax: 8209 4982
Mob: 0413 861 351
www.conzept.net.au
enquiries@conzept.net.au
conzept Landscape Architects

COUNCIL
DUNGOG SHIRE

CLIENT
cornish group
132 Victoria Road,
Drummoyne NSW 2047
PO Box 1175 Rozelle NSW 2039
t +61 2 9818 6966
f +61 2 9818 6977
www.cornishgroup.com.au

REV	DATE	NOTATION/AMENDMENT
A	11.07.2024	Preliminary DA prepared for review
B	05.09.2024	Final Issue for DA submission
C	15.07.2025	Coordinated with the VMP & the updated subdivision plan
D	03.12.2025	For submission

PROJECT:
PROPOSED SUBDIVISION DEVELOPMENT
598 GRESFORD ROAD(LOT 412),
VACY VILLAGE(STAGE 5)

0 5 10 25 50
1:500

TITLE:
LANDSCAPE PLAN 1

STATUS:
DEVELOPMENT APPLICATION

SCALE: 1:500@A1
DATE: DEC 2025

DWG.No: LPDA25-05
SHEET: 2
ISSUE: D
DRAWN: C.D
CHECKED: R.F

LEGEND & SCHEDULE

NOTES:
1. ALL FINAL PLANT QUANTITIES INDICATED ON PLANS SHALL BE CHECKED AND VERIFIED BY SUCCESSFUL LANDSCAPE CONTRACTOR.
2. ANY PLANT SUBSTITUTES REQUIRED DUE TO UNAVAILABILITY SHALL BE RECOMMENDED BY THE LANDSCAPE CONTRACTOR TO BEST MATCH SUBSTITUTED PLANTS AND APPROVED PRIOR TO PURCHASING BY THE LANDSCAPE ARCHITECT.
3. WORKS CERTIFIED FOR FINAL OCCUPANCY CERTIFICATE ARE TO MATCH APPROVED LANDSCAPE PLANS.
4. LANDSCAPE CONTRACTOR SHALL LOCATE AND AVOID SITE STORM WATER & DRAINAGE SERVICES. LOCATE TREES A MINIMUM 1.25M FROM PITS
5. ALL PLANTING AROUND EXISTING TREES SHALL BE ADJUSTED TO AVOID DAMAGE AND CLASHING WITH SURFACE ROOTS
6. THE NATURE STRIP (STREET FRONTAGE) FOR THE SITE IS PUBLIC LAND, AND ONLY AUTHORIZED WORKS MAY OCCUR HERE. EXISTING CONDITIONS SUCH AS STREET TREES, COUNCIL PLANTING ETC SHALL BE RETAINED AND PROTECTED DURING CONSTRUCTION, UNLESS SPECIFIC APPROVAL HAS BEEN GRANTED FOR NEW WORK IN THIS AREA.

Revegetation species for enrichment revegetation planting PCT 3433- Hunter Coast Foothills Spotted Gum Ironbark Forest
REFER TO THE VMP

CANOPY PLANTING
Corymbia maculata
Eucalyptus fibrosa
Eucalyptus umbra
Angophora globoidea
Qty Required: 1/50m2 (REFER TO THE VMP)

SHRUB PLANTING
Daviesia ulicifolia
Acacia ulicifolia
Persoonia linearis
Leucopogon juniperinus
Acacia falcata
Breynia oblongifolia
Qty Required: 1/10m2 (REFER TO THE VMP)

GROUNDCOVERS
Microlaena stipoides
Entolasia stricta
Lomandra longifolia
Dianella caerulea
Themeda triandra
Aristida vagans
Dianella revoluta
Oplismenus aemulus
Brunoniella australis
Cheilanthes sieberi
Qty Required: 3/1m2 (REFER TO THE VMP)

CLIMBER PLANTING
Billardia scandens
Geitnoplesium cymosum
Desmodium varians
Hardenbergia violacea
Qty Required: 1/40m2 (REFER TO THE VMP)

Revegetation Species list for PCT 4042 – Lower North River Flat Eucalypt-Paperbark Forest
REFER TO THE VMP

CANOPY PLANTING
Eucalyptus tereticornis
Angophora floribunda
Acmena Smithii
Qty Required: 1/50m2 (REFER TO THE VMP)

SUB CANOPY PLANTING
Melaleuca linarifolia
Allocasuarina littoralis
Melaleuca stypheloides
Qty Required: 1/30m2 (REFER TO THE VMP)

SHRUB PLANTING
Persoonia linearlis
Acacia maidenii
Daviesia ulicifolia
Leucopogon juniperinus
Acacia falcata
Callistemon salignus
Qty Required: 1/10m2 (REFER TO THE VMP)

GROUNDCOVERS
Juncus usitatus
Juncus effusus
Carex appressa
Lomandra longifolia
Gahnia sieberiana
Microlaena stipoides
Entolasia marginata
Oplismenus aemulus
Qty Required: 3/1m2 (REFER TO THE VMP)

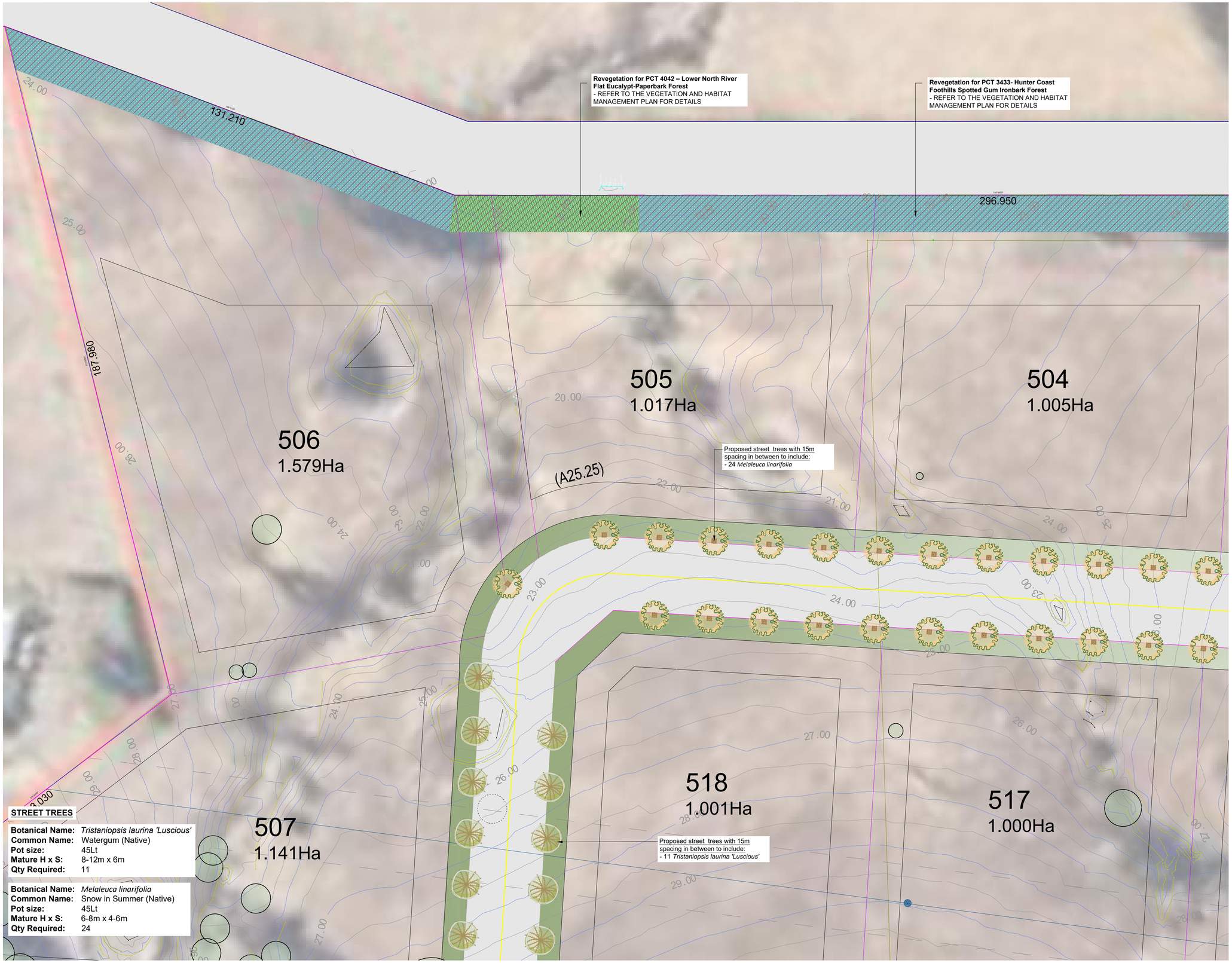

GENERAL NOTE:
Figured dimensions take preference to scale readings. Verify all dimensions on site. PDF/.E plans may vary slightly in Scale for that indicated on plans. Report any discrepancies to the Landscape Architect before proceeding with the work.

© Copyright Sulphurcrest Enterprises Pty Ltd Trading as CONZEPT (ABN: 75 623 405 630)
This drawing is protected by copyright. All rights are reserved. Unless permitted under the Copyright Act 1968, no part of this drawing may in any form or by any means be reproduced, published, broadcast or transmitted without the prior written permission of the copyright owner.

If the Status of this drawing is not signed off For Construction it may be subject to change, alteration or amendment at the discretion of our office.
If so, Conzept is not liable for any loss, damage, harm or injury whether special, consequential, direct or indirect, suffered by you or any other person as a result of your use of this drawing for construction purposes.
These plans and associated IP remain the property of Sulphurcrest Enterprises (T/A Conzept) until such time as all agreed payments are made in full. We retain the right to withdraw this information from the assessment process if such payments are not made following the notification period.

Australian Institute of Landscape Architects
AILA Associate

www.dialbeforeyoudig.com.au
DIAL 1100 BEFORE YOU DIG

ARCHITECT:
ORAN PARK OFFICE
550 TC SOL, LEVEL 3 ORAN PARK PODIUM
331 ORAN PARK DRIVE
ORAN PARK, NSW 2570
Ph. (02) 4622 5000
Premise NSW ACT NT QLD VIC TAS WA www.premise.com.au

LANDSCAPE ARCHITECT:
Suit 101, 506 Miller Street,
CAMMERAY NSW 2062
Phone: 9922 5312
Fax: 8209 4982
Mob: 0413 861 351
www.conzept.net.au
enquiries@conzept.net.au
conzept Landscape Architects

COUNCIL
DUNGOG SHIRE

CLIENT
cornish group
132 Victoria Road,
Drummoyne NSW 2047
PO Box 1175 Rozelle NSW 2039
t +61 2 9818 6966
f +61 2 9818 6977
www.cornishgroup.com.au

REV	DATE	NOTATION/AMENDMENT
A	11.07.2024	Preliminary DA prepared for review
B	05.09.2024	Final Issue for DA submission
C	15.07.2025	Coordinated with the VMP & the updated subdivision plan
D	03.12.2025	For submission

PROJECT:
PROPOSED SUBDIVISION DEVELOPMENT
598 GRESFORD ROAD(LOT 412),
VACY VILLAGE(STAGE 5)

0 5 10 25 50
1:500

TITLE:
LANDSCAPE PLAN 2

STATUS: DEVELOPMENT APPLICATION
SCALE: 1:500@A1
DATE: DEC 2025
DWG.No: LPDA25-05
SHEET: 3
ISSUE: D
DRAWN: C.D
CHECKED: R.F

LEGEND & SCHEDULE

NOTES:
1. ALL FINAL PLANT QUANTITIES INDICATED ON PLANS SHALL BE CHECKED AND VERIFIED BY SUCCESSFUL LANDSCAPE CONTRACTOR.
2. ANY PLANT SUBSTITUTES REQUIRED DUE TO UNAVAILABILITY SHALL BE RECOMMENDED BY THE LANDSCAPE CONTRACTOR TO BEST MATCH SUBSTITUTED PLANTS AND APPROVED PRIOR TO PURCHASING BY THE LANDSCAPE ARCHITECT.
3. WORKS CERTIFIED FOR FINAL OCCUPANCY CERTIFICATE ARE TO MATCH APPROVED LANDSCAPE PLANS.
4. LANDSCAPE CONTRACTOR SHALL LOCATE AND AVOID SITE STORM WATER & DRAINAGE SERVICES. LOCATE TREES A MINIMUM 1.25M FROM PITS
5. ALL PLANTING AROUND EXISTING TREES SHALL BE ADJUSTED TO AVOID DAMAGE AND CLASHING WITH SURFACE ROOTS
6. THE NATURE STRIP (STREET FRONTAGE) FOR THE SITE IS PUBLIC LAND, AND ONLY AUTHORIZED WORKS MAY OCCUR HERE. EXISTING CONDITIONS SUCH AS STREET TREES, COUNCIL PLANTING ETC SHALL BE RETAINED AND PROTECTED DURING CONSTRUCTION, UNLESS SPECIFIC APPROVAL HAS BEEN GRANTED FOR NEW WORK IN THIS AREA.

STREET TREES:

Botanical Name: *Melaleuca linarifolia*
Common Name: Snow in Summer (Native)
Pot size: 45Lt
Mature H x S: 6-8m x 4-6m
Qty Required: 9

Botanical Name: *Tristaniopsis laurina 'Luscious'*
Common Name: Watergum (Native)
Pot size: 45Lt
Mature H x S: 8-12m x 6m
Qty Required: 25

LANDSCAPE PLAN NOTES

This plan should be read in conjunction with the architectural and hydraulics plans. Work specific to these plans should be prepared in accordance to these plans, including specification and details prior to the installation of landscaping, and should not be altered or compromised during landscape construction. **Retaining wall details to engineers design.**
Elements such as drainage swales may be incorporated in garden bed areas (using non-floatable mulch) without compromising the capacity or form.

This plan has been prepared for Development Application approval only, not for construction.

This plan has been prepared with reference to ***DUNGOG SHIRE*** Landscaping Guidelines & requirements. Planting proposed using commercially available plant species selected from local planting lists and the BASIX local plant list and from Sydney Waters "Plant Selector" web site one-drip rated native plants ***(acceptable for BASIX planting)***.

The Design & location of new letter boxes shall be in accordance with Australia Post's "Requirements for Delivery of Mail to Residential Premises" published Feb '97. All noxious weeds listed in Councils weed lists & located on the site shall be continually removed & suppressed. Reinstate all boundary fencing in poor condition with Council approved 1.8m fencing to rear of building line, rake to 1m forward of BL. Pollution, sediment & erosion control devices as specified shall be in place, and maintained for the duration of the construction period. Proposed excavation near existing established trees to be supervised by arborist.

DA. approved landscape plan's are required to be constructed as approved to obtain occupancy certificate. ***Permeable areas may be indicated to achieve site coverage restrictions & should be constructed as drawn on this plan.***

GENERAL NOTE:
Figured dimensions take preference to scale readings. Verify all dimensions on site. PDF'd plans may vary slightly in Scale for that indicated on plans. Report any discrepancies to the Landscape Architect before proceeding with the work.
© **Copyright Sulphurcrest Enterprises Pty Ltd Trading as CONZEPT** (ABN: 75 623 405 630)
This drawing is protected by copyright. All rights are reserved. Unless permitted under the Copyright Act 1968, no part of this drawing may in any form or by any means be reproduced, published, broadcast or transmitted without the prior written permission of the copyright owner.
If the Status of this drawing is not signed off For Construction it may be subject to change, alteration or amendment at the discretion of our office.
If so, Conzept is not liable for any loss, damage, harm or injury whether special, consequential, direct or indirect, suffered by you or any other person as a result of your use of this drawing for construction purposes.
These plans and associated IP remain the property of Sulphurcrest Enterprises (T/A Conzept) until such time as all agreed payments are made in full. We retain the right to withdraw this information from the assessment process if such payments are not made following the notification period.

Australian Institute of Landscape Architects
AILA Associate

www.dialbeforeyoudig.com.au
DIAL 1100 BEFORE YOU DIG

ARCHITECT:
ORAN PARK OFFICE
SUITE 301, LEVEL 3 ORAN PARK PODIUM
551 ORAN PARK DRIVE
ORAN PARK, NSW 2570
Ph. (02) 4862 5000
Premise ACN 621 357 736 www.premise.com.au

LANDSCAPE ARCHITECT:
Suit 101, 506 Miller Street,
CAMMERAY NSW 2062
Phone: 9922 5312
Fax: 8209 4982.
Mob: 0413 861 351
www.conzept.net.au
enquiries@conzept.net.au
conzept Landscape Architects

COUNCIL
DUNGOG SHIRE

CLIENT
cornish group
132 Victoria Road,
Drummoyne NSW 2047
PO Box 1173 Rozelle NSW 2039
t +61 2 8819 6966
f +61 2 8819 6977
www.cornishgroup.com.au

REV	DATE	NOTATION/AMENDMENT
A	11.07.2024	Preliminary DA prepared for review
B	05.09.2024	Final Issue for DA submission
C	15.07.2025	Coordinated with the VMP & the updated subdivision plan
D	03.12.2025	For submission

PROJECT:
PROPOSED SUBDIVISION DEVELOPMENT
598 GRESFORD ROAD(LOT 412),
VACY VILLAGE(STAGE 5)

0 5 10 25 50
1:500

TITLE:
LANDSCAPE PLAN 3

STATUS:
DEVELOPMENT APPLICATION

SCALE: 1:500@A1
DATE: DEC 2025

DWG.No: LPDA25-05
SHEET: 4
ISSUE: D
DRAWN: C.D
CHECKED: R.F

LEGEND & SCHEDULE

NOTES:
1. ALL FINAL PLANT QUANTITIES INDICATED ON PLANS SHALL BE CHECKED AND VERIFIED BY SUCCESSFUL LANDSCAPE CONTRACTOR.
2. ANY PLANT SUBSTITUTES REQUIRED DUE TO UNAVAILABILITY SHALL BE RECOMMENDED BY THE LANDSCAPE CONTRACTOR TO BEST MATCH SUBSTITUTED PLANTS AND APPROVED PRIOR TO PURCHASING BY THE LANDSCAPE ARCHITECT.
3. WORKS CERTIFIED FOR FINAL OCCUPANCY CERTIFICATE ARE TO MATCH APPROVED LANDSCAPE PLANS.
4. LANDSCAPE CONTRACTOR SHALL LOCATE AND AVOID SITE STORM WATER & DRAINAGE SERVICES. LOCATE TREES A MINIMUM 1.25M FROM PITS
5. ALL PLANTING AROUND EXISTING TREES SHALL BE ADJUSTED TO AVOID DAMAGE AND CLASHING WITH SURFACE ROOTS
6. THE NATURE STRIP (STREET FRONTAGE) FOR THE SITE IS PUBLIC LAND, AND ONLY AUTHORIZED WORKS MAY OCCUR HERE. EXISTING CONDITIONS SUCH AS STREET TREES, COUNCIL PLANTING ETC SHALL BE RETAINED AND PROTECTED DURING CONSTRUCTION, UNLESS SPECIFIC APPROVAL HAS BEEN GRANTED FOR NEW WORK IN THIS AREA.

CANOPY TREES

Botanical Name: *Eucalyptus tereticornis*
Common Name: *Forest Red Gum* (Native)
Pot size: 45Lt
Mature H x S: 15-20m x 8-10m
Qty Required: 7

Botanical Name: *Eucalyptus fibrosa*
Common Name: *Broad Leafed Red Ironbark* (Native)
Pot size: 45Lt
Mature H x S: 10-20m x 8-10m
Qty Required: 6

STREET TREES:

Botanical Name: *Acmena smithii*
Common Name: Lilly Pilly (Native)
Pot size: 45Lt
Mature H x S: 8-12m x 6m
Qty Required: 10

Botanical Name: *Melaleuca linarifolia*
Common Name: Snow in Summer (Native)
Pot size: 45Lt
Mature H x S: 6-8m x 4-6m
Qty Required: 13

LANDSCAPE PLAN NOTES

This plan should be read in conjunction with the architectural and hydraulics plans. Work specific to these plans should be prepared in accordance to these plans, including specification and details prior to the installation of landscaping, and should not be altered or compromised during landscape construction. **Retaining wall details to engineers design.**
Elements such as drainage swales may be incorporated in garden bed areas (using non-floatable mulch) without compromising the capacity or form.

This plan has been prepared for Development Application approval only, not for construction.

This plan has been prepared with reference to ***DUNGOG SHIRE*** Landscaping Guidelines & requirements. Planting proposed using commercially available plant species selected from local planting lists and the BASIX local plant list and from Sydney Waters "Plant Selector" web site one-drip rated native plants ***(acceptable for BASIX planting)***.

The Design & location of new letter boxes shall be in accordance with Australia Post's "Requirements for Delivery of Mail to Residential Premises" published Feb '97. All noxious weeds listed in Councils weed lists & located on the site shall be continually removed & suppressed. Reinstate all boundary fencing in poor condition with Council approved 1.8m fencing to rear of building line, rake to 1m forward of BL. Pollution, sediment & erosion control devices as specified shall be in place, and maintained for the duration of the construction period. Proposed excavation near existing established trees to be supervised by arborist.

DA. approved landscape plan's are required to be constructed as approved to obtain occupancy certificate. ***Permeable areas may be indicated to achieve site coverage restrictions & should be constructed as drawn on this plan.***

GENERAL NOTE:

Figured dimensions take preference to scale readings. Verify all dimensions on site. PDF/ jpeg plans may vary slightly in Scale for that indicated on plans. Report any discrepancies to the Landscape Architect before proceeding with the work.

Copyright Sulphurcrest Enterprises Pty Ltd Trading as CONZEPT
(ABN: 75 623 405 630)
This drawing is protected by copyright. All rights are reserved. Unless permitted under the Copyright Act 1968, no part of this drawing may in any form or by any means be reproduced, published, broadcast or transmitted without the prior written permission of the copyright owner.
If the Status of this drawing is not signed off For Construction it may be subject to change, alteration or amendment at the discretion of our office.

If so, Concept is not liable for any loss, damage, harm or injury whether special, consequential, direct or indirect, suffered by you or any other person as a result of your use of this drawing for construction purposes.
These plans and associated IP remain the property of Sulphurcrest Enterprises (T/A Concept) until such time as all agreed payments are made in full. We retain the right to withdraw this information from the assessment process if such payments are not made following the notification period.

Australian Institute of Landscape Architects
AILA Associate

www.dialbeforeyoudig.com.au
DIAL 1100 BEFORE YOU DIG

ARCHITECT:
ORAN PARK OFFICE
SUITE 302, LEVEL 3 ORAN PARK PO2 DRM
311 ORAN PARK DRIVE
ORAN PARK, NSW 2570
Ph: (02) 4632 6520
Premise
CONTACT: TIGE DEZ TIN www.premise.com.au

LANDSCAPE ARCHITECT:
conzept Landscape Architects
Suit 101, 506 Miller Street,
CAMMERAY NSW 2062
Phone: 9922 5312
Fax: 8209 4982
Mob: 0413 861 351
www.conzept.net.au
enquiries@conzept.net.au

COUNCIL
DUNGOG SHIRE

CLIENT
cornish group
132 Victoria Road,
Drummoyne NSW 2047
PO Box 3176 Rozelle NSW 2039
T +61 2 9879 7000
F +61 2 9879 6977
W www.cornishgroup.com.au

REV	DATE	NOTATION/AMENDMENT
A	11.07.2024	Preliminary DA prepared for review
B	05.09.2024	Final Issue for DA submission
C	15.07.2025	Coordinated with the VMP & the updated subdivision plan
D	03.12.2025	For submission

PROJECT:
PROPOSED SUBDIVISION DEVELOPMENT
598 GRESFORD ROAD(LOT 412),
VACY VILLAGE(STAGE 5)

0 5 10 25 50
1:500

TITLE:
LANDSCAPE PLAN 4

STATUS:
DEVELOPMENT APPLICATION

SCALE: 1:500@A1
DATE: DEC 2025

DWG.No: LPDA25-05
SHEET: 5
ISSUE: D
DRAWN: C.D
CHECKED: R.F

PCT 3433 - Hunter Coast Foothills Spotted Gum Ironbark Forest - Full revegetation (0.75ha)

Revegetation species for enrichment revegetation planting PCT 3433- Hunter Coast Foothills Spotted Gum Ironbark Forest
REFER TO THE VMP

CANOPY PLANTING
Corymbia maculata
Eucalyptus fibrosa
Eucalyptus umbra
Angophora globoidea
Qty Required: 1/50m2 (REFER TO THE VMP)

SHRUB PLANTING
Daviesia ulicifolia
Acacia ulicifolia
Persoonia linearis
Leucopogon juniperinus
Acacia falcata
Breynia oblongifolia
Qty Required: 1/10m2 (REFER TO THE VMP)

GROUNDCOVERS
Microlaena stipoides
Entolasia stricta
Lomandra longifolia
Dianella caerulea
Themeda triandra
Aristida vagans
Dianella revoluta
Oplismenus aemulus
Brunoniella australis
Cheilanthes sieberi
Qty Required: 3/1m2 (REFER TO THE VMP)

CLIMBER PLANTING
Billardia scandens
Geitnoplesium cymosum
Desmodium varians
Hardenbergia violacea
Qty Required: 1/40m2 (REFER TO THE VMP)

PCT 4042 - Lower North River Flat Eucalypt - Paperbark Forest - Full revegetation (0.11ha)

Revegetation Species list for PCT 4042 – Lower North River Flat Eucalypt-Paperbark Forest
REFER TO THE VMP

CANOPY PLANTING
Eucalyptus tereticornis
Angophora floribunda
Acmena Smithii
Qty Required: 1/50m2 (REFER TO THE VMP)

SUB CANOPY PLANTING
Melaleuca linarifolia
Allocasuarina littoralis
Melaleuca stypheloides
Qty Required: 1/30m2 (REFER TO THE VMP)

SHRUB PLANTING
Persoonia linearlis
Acacia maidenii
Daviesia ulicifolia
Leucopogon juniperinus
Acacia falcata
Callistemon salignus
Qty Required: 1/10m2 (REFER TO THE VMP)

GROUNDCOVERS
Juncus usitatus
Juncus effusus
Carex appressa
Lomandra longifolia
Gahnia sieberiana
Microlaena stipoides
Entolasia marginata
Oplismenus aemulus
Qty Required: 3/1m2 (REFER TO THE VMP)

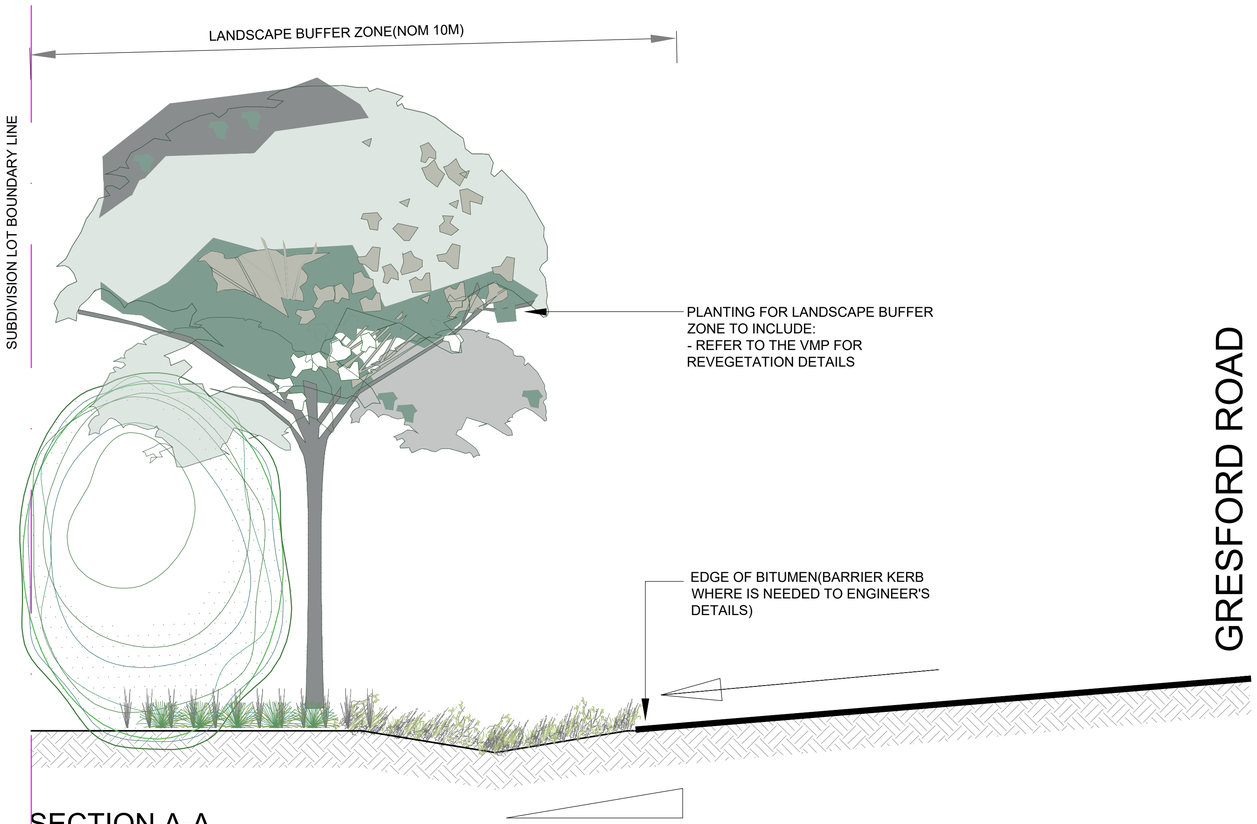

SECTION A-A
SCALE: 1:50

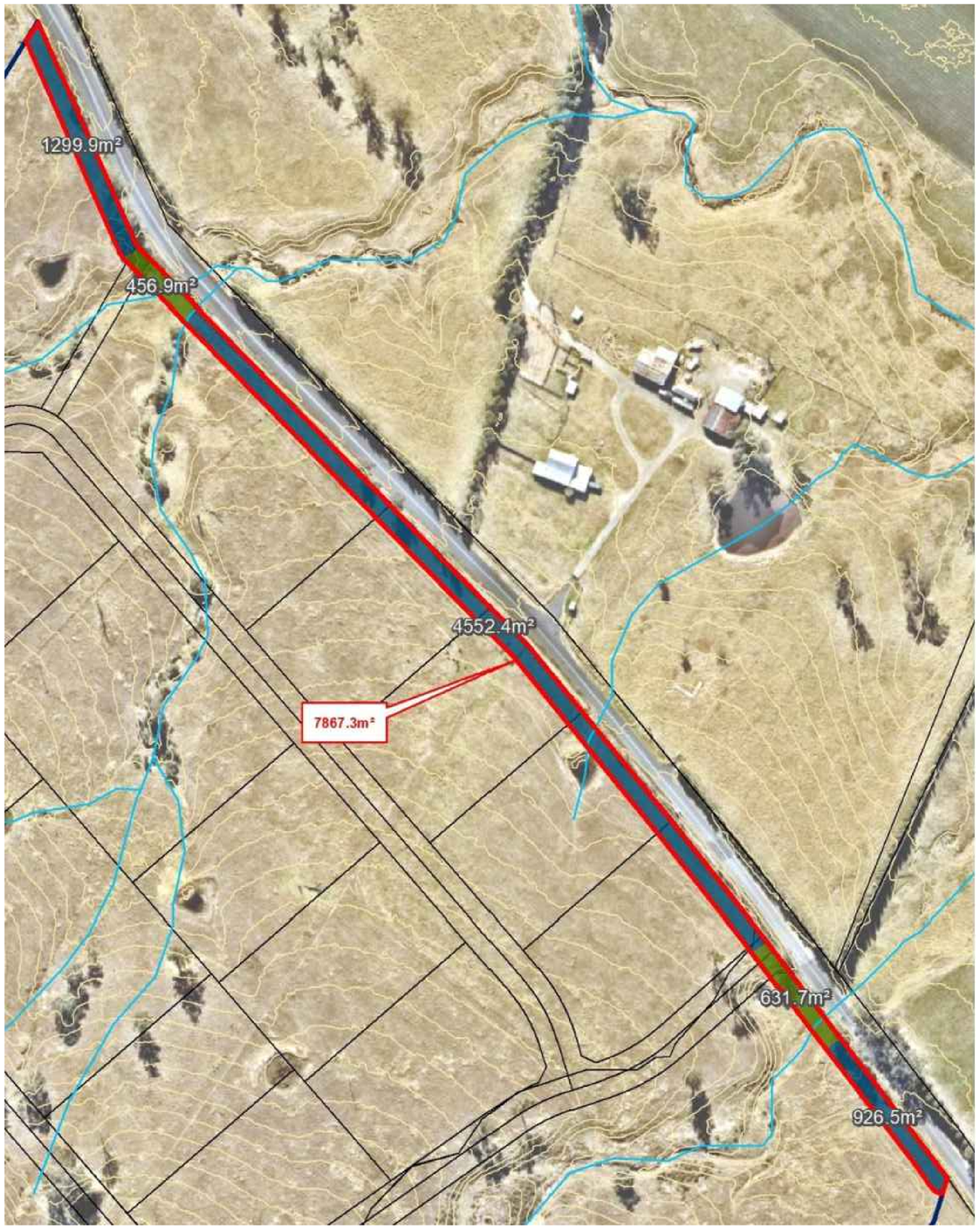

REFER TO *THE VEGETATION AND HABITAT MANAGEMENT PLAN*

Restoration areas

PCT 3433 - Hunter Coast Foothills Spotted Gum Ironbark Forest - Full revegetation (0.75ha)

PCT 4042 - Lower North River Flat Eucalypt - Paperbark Forest - Full revegetation (0.11ha)

GENERAL NOTE:
Figured dimensions take preference to scale readings. Verify all dimensions on site. PDF/ jpeg plans may vary slightly in Scale for that indicated on plans. Report any discrepancies to the Landscape Architect before proceeding with the work.
© Copyright Sulphurcrest Enterprises Pty Ltd Trading as CONZEPT (ABN: 75 623 405 630)
This drawing is protected by copyright. All rights are reserved. Unless permitted under the Copyright Act 1968, no part of this drawing may in any form or by any means be reproduced, published, broadcast or transmitted without the prior written permission of the copyright owner.
If the Status of this drawing is not signed off For Construction it may be subject to change, alteration or amendment at the discretion of our office.
If so, Conzept is not liable for any loss, damage, harm or injury whether special, consequential, direct or indirect, suffered by you or any other person as a result of your use of this drawing for construction purposes.
These plans and associated IP remain the property of Sulphurcrest Enterprises (T/A Conzept) until such time as all agreed payments are made in full. We retain the right to withdraw this information from the assessment process if such payments are not made following the notification period.

Australian Institute of Landscape Architects
AILA Associate

www.dialbeforeyoudig.com.au
DIAL 1100 BEFORE YOU DIG

ARCHITECT:
ORAN PARK OFFICE
SUITE 302, LEVEL 3 ORAN PARK PLAZA
251 ORAN PARK STREET
ORAN PARK, NSW 2570
Ph. (02) 4063 6002
Premise 02 9241 1300 DLP 756 www.premise.com.au

LANDSCAPE ARCHITECT:
Suit 101, 506 Miller Street,
CAMMERAY NSW 2062
Phone: 9922 5312
Fax: 8209 4982
Mob: 0413 861 351
www.conzept.net.au
enquiries@conzept.net.au
conzept Landscape Architects

COUNCIL
DUNGOG SHIRE

CLIENT
cornish group
132 Victoria Road,
Drummoyne NSW 2047.
PO Box 1175 Rozelle NSW 2039
t +61 2 9818 0966
f +61 2 9818 6977
www.cornishgroup.com.au

REV	DATE	NOTATION/AMENDMENT
A	11.07.2024	Preliminary DA prepared for review
B	05.09.2024	Final Issue for DA submission
C	15.07.2025	Coordinated with the VMP & the updated subdivision plan
D	03.12.2025	For submission

PROJECT:
PROPOSED SUBDIVISION DEVELOPMENT
598 GRESFORD ROAD(LOT 412),
VACY VILLAGE(STAGE 5)

Bar Scale
0 2 4 6 8 10m

TITLE:
VMP DETAIL & SECTION AA

STATUS:
DEVELOPMENT APPLICATION

SCALE: 1:100@A1
DATE: DEC 2025

DWG.No:	SHEET:	ISSUE:	DRAWN:	CHECKED:
LPDA25-05	6	D	C.D	R.F

LEGEND & SCHEDULE

NOTES:
1. ALL FINAL PLANT QUANTITIES INDICATED ON PLANS SHALL BE CHECKED AND VERIFIED BY SUCCESSFUL LANDSCAPE CONTRACTOR.
2. ANY PLANT SUBSTITUTES REQUIRED DUE TO UNAVAILABILITY SHALL BE RECOMMENDED BY THE LANDSCAPE CONTRACTOR TO BEST MATCH SUBSTITUTED PLANTS AND APPROVED PRIOR TO PURCHASING BY THE LANDSCAPE ARCHITECT.
3. WORKS CERTIFIED FOR FINAL OCCUPANCY CERTIFICATE ARE TO MATCH APPROVED LANDSCAPE PLANS.
4. LANDSCAPE CONTRACTOR SHALL LOCATE AND AVOID SITE STORM WATER & DRAINAGE SERVICES. LOCATE TREES A MINIMUM 1.25M FROM PITS
5. ALL PLANTING AROUND EXISTING TREES SHALL BE ADJUSTED TO AVOID DAMAGE AND CLASHING WITH SURFACE ROOTS
6. THE NATURE STRIP (STREET FRONTAGE) FOR THE SITE IS PUBLIC LAND, AND ONLY AUTHORIZED WORKS MAY OCCUR HERE. EXISTING CONDITIONS SUCH AS STREET TREES, COUNCIL PLANTING ETC SHALL BE RETAINED AND PROTECTED DURING CONSTRUCTION, UNLESS SPECIFIC APPROVAL HAS BEEN GRANTED FOR NEW WORK IN THIS AREA.

FEATURE TREES

Botanical Name: *Corymbia ficifolia 'Summer Red'*
Common Name: Dwarf Flowering Gum (Native)
Pot size: 75Lt
Mature H x S: 5m x 3m
Qty Required: 3

ACCENT PLANTS

Botanical Name: *Pennisetum 'Rubrum'*
Common Name: Purple Swamp Foxtail (Exotic)
Pot size: 150mm
Mature H x S: 1.2m x 1.2m
Qty Required: 6

Botanical Name: *Callistemon 'Better John'*
Common Name: Better John Bottlebrush (Native)
Pot size: 200mm
Mature H x S: 1m x 0.9m
Qty Required: 10

Botanical Name: *Cordyline 'Red Fountain'*
Common Name: Red Fountain Cordyline (Exotic)
Pot size: 200mm
Mature H x S: 800mm x 800mm
Qty Required: 9

Botanical Name: *Imperata cylindrica 'Rubra'*
Common Name: Japanese Blood Grass (Exotic)
Pot size: 150mm
Mature H x S: 0.4mm x 1m
Qty Required: 4/m2 (16m2 in total)

GROUNDCOVERS

- Chrysocephalum apiculatum
- Myoporum 'Yareena'

Pot size: 150mm
Qty Required: 7/m2 (14.6m2 in total)

OTHER LANDSCAPE ITEMS

Natural sandstone retaining wall (where is required).
refer to typical detail

LANDSCAPE PLAN NOTES

This plan should be read in conjunction with the architectural and hydraulics plans. Work specific to these plans should be prepared in accordance to these plans, including specification and details prior to the installation of landscaping, and should not be altered or compromised during landscape construction. **Retaining wall details to engineers design.**
Elements such as drainage swales may be incorporated in garden bed areas (using non-floatable mulch) without compromising the capacity or form.

This plan has been prepared for Development Application approval only, not for construction.

This plan has been prepared with reference to ***DUNGOG SHIRE*** Landscaping Guidelines & requirements. Planting proposed using commercially available plant species selected from local planting lists and the BASIX local plant list and from Sydney Waters "Plant Selector" web site one-drip rated native plants ***(acceptable for BASIX planting)***.

The Design & location of new letter boxes shall be in accordance with Australia Post's "Requirements for Delivery of Mail to Residential Premises" published Feb '97. All noxious weeds listed in Councils weed lists & located on the site shall be continually removed & suppressed. Reinstate all boundary fencing in poor condition with Council approved 1.8m fencing to rear of building line, rake to 1m forward of BL. Pollution, sediment & erosion control devices as specified shall be in place, and maintained for the duration of the construction period. Proposed excavation near existing established trees to be supervised by arborist.

DA. approved landscape plan's are required to be constructed as approved to obtain occupancy certificate. ***Permeable areas may be indicated to achieve site coverage restrictions & should be constructed as drawn on this plan.***

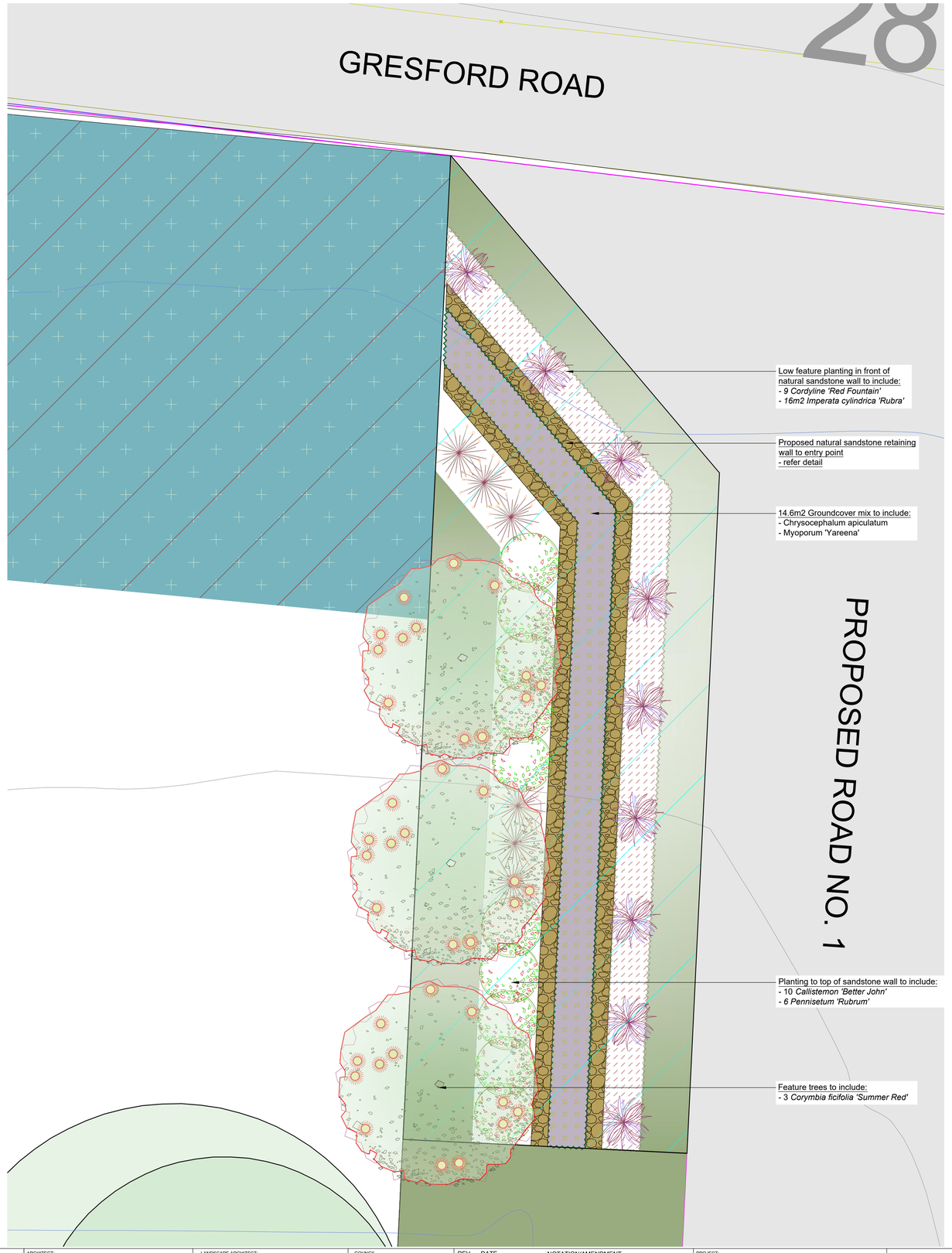

SAMPLE IMAGES

Images are for design intent only, final planting species may vary, as determined by Council Approval

Corymbia ficifolia 'Summer Red'

Cordyline 'Red Fountain'

Imperata cylindrica 'Rubra'

Pennisetum 'Rubrum'

Callistemon 'BetterJohn'

Myoporum parvifolium 'Yareena'

SAMPLE IMAGES

Images are indicative only, and final finishes may vary, as determined by Council Approval

NOTE: TYPICAL DETAIL ONLY. ALL WALLS WHICH FORM PART OF DRAINAGE WORKS MUST BE BUILT AS DETAILED BY THE HYDRAULIC ENGINEER. ALL WALLS EXCEEDING 1m HEIGHT SHALL BE DETAILED BY A QUALIFIED ENGINEER. INSTALL WALL TO SUIT SITE LEVELS AND TO MANUFACTURE'S SPECIFICATION.

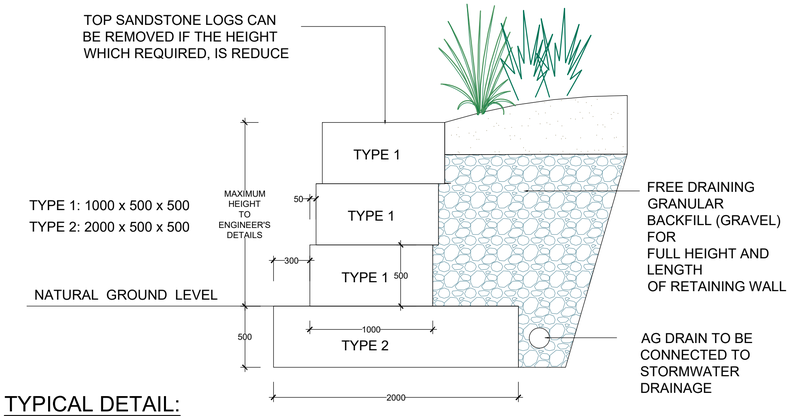

TYPICAL DETAIL:
NATURAL SANDSTONE RETAINING WALL
(WHERE IS REQUIRED)
SCALE nts

GENERAL NOTE:
Figured dimensions take preference to scale readings. Verify all dimensions on site. PDF'd plans may vary slightly in Scale for that indicated on plans. Report any discrepancies to the Landscape Architect before proceeding with the work.
© **Copyright Sulphurcrest Enterprises Pty Ltd Trading as CONZEPT** (ABN: 75 623 405 630)
This drawing is protected by copyright. All rights are reserved. Unless permitted under the Copyright Act 1968, no part of this drawing may in any form or by any means be reproduced, published, broadcast or transmitted without the prior written permission of the copyright owner.
If the Status of this drawing is not signed off For Construction it may be subject to change, alteration or amendment at the discretion of our office.
If so, Conzept is not liable for any loss, damage, harm or injury whether special, consequential, direct or indirect, suffered by you or any other person as a result of your use of this drawing for construction purposes.
These plans and associated IP remain the property of Sulphurcrest Enterprises (T/A Conzept) until such time as all agreed payments are made in full. We retain the right to withdraw this information from the assessment process if such payments are not made following the notification period.

Australian Institute of Landscape Architects
AILA Associate

www.dialbeforeyoudig.com.au
DIAL 1100 BEFORE YOU DIG

ARCHITECT:
Premise
ORAN PARK OFFICE
SUITE 501, LEVEL 5 ORAN PARK PODIUM
151 ORAN PARK DRIVE
ORAN PARK, NSW 2570
Ph. (02) 4862 5400
ACN/ABN: 5300 2577 736 www.premise.com.au

LANDSCAPE ARCHITECT:
conzept Landscape Architects
Suit 101, 506 Miller Street, CAMMERAY NSW 2062
Phone: 9922 5312
Fax: 8209 4982
Mob: 0413 861 351
www.conzept.net.au
enquiries@conzept.net.au

COUNCIL
DUNGOG SHIRE

CLIENT
cornish group
132 Victoria Road,
Gladesville NSW 2047
PO Box 1175 Ryde NSW 2109
t +61 2 8819 6966
f +61 2 8819 6977
www.cornishgroup.com.au

REV	DATE	NOTATION/AMENDMENT
A	11.07.2024	Preliminary DA prepared for review
B	05.09.2024	Final Issue for DA submission
C	15.07.2025	Coordinated with the VMP & the updated subdivision plan
D	03.12.2025	For submission

PROJECT:
PROPOSED SUBDIVISION DEVELOPMENT
598 GRESFORD ROAD(LOT 412),
VACY VILLAGE(STAGE 5)

0 1 2 5
1:50

TITLE:
DETAIL LANDSCAPE PLAN 2

STATUS:
DEVELOPMENT APPLICATION

SCALE: 1:50@A1
DATE: DEC 2025

DWG.No: LPDA25-05
SHEET: 7
ISSUE: D
DRAWN: C.D
CHECKED: R.F

LANDSCAPE WORK SPECIFICATION

PRELIMINARIES

1.01 GENERAL

The following general conditions should be considered prior to the commencement of landscape works:

- The landscape plans should be read in conjunction with the architectural plans, project arborist's assessment, hydraulic plans, service plans and survey prepared for the proposed development.
- All services including existing drainage should be accurately located prior to the commencement of landscape installation. Any proposed tree planting which falls close to services will be relocated on site under the instruction of the landscape architect.
- Installation of conduit for required irrigation, electrical and other services shall be completed prior to the commencement of hardscape works and hardstand pours.
- All outdoor lighting specified by architect or client to be installed by qualified electrician
- Anomalies that occur in these plans should be brought to our immediate attention.
- Where an Australian Standard applies for any landscape material testing or installation technique, that standard shall be followed.

1.02 PROTECTION OF ADJACENT FINISHES

The Contractor shall take all precautions to prevent damage to all or any adjacent finishes by providing adequate protection to these areas / surfaces prior to the commencement of the Works

1.03 PROTECTION OF EXISTING TREES

Existing trees identified to be retained shall be done in accordance with **(AS)4970-Protection of trees on development sites** as well as in accordance with the tree protection measures prepared by project arborist.

Where general works are occurring around such trees, or pruning is required, a qualified Arborist shall be engaged to oversee such works and manage tree health.
Existing trees designated on the drawing for retention shall be protected at all times during the construction period. Any soil within the drip-line of existing trees shall be excavated and removed by hand only. No stockpiling shall occur within the root zone of existing trees to be retained.

Any roots larger in diameter than 50mm shall only be severed under instruction by a qualified arborist. Roots smaller than 50mm diameter shall be cut cleanly with a saw.

Temporary fencing shall be installed around the base of all trees to be retained prior to the commencement of landscape works. Where possible this fencing will be located around the drip line of these trees, or a minimum of 3m from the trunk. The fencing shall be maintained for the full construction period.

1.04 EROSION & POLLUTION CONTROL

The Contractor shall take all proper precautions to prevent the erosion of soil from the subject site. The contractor shall install erosion & sediment control barriers and as required by council, and maintain these barriers throughout the construction period. Note that the sediment control measures adopted should reflect the soil type and erosion characteristics of the site.

Erosion & pollution control measures shall incorporate the following:
- Construction of a sediment trap at the vehicle access point to the subject site.
- Sediment fencing using a geotextile filter fabric in the location indicated on the erosion control plan or as instructed on site by the landscape architect.
- Earth banks to prevent scour of stockpiles
- Sandbag kerb sediment traps
- Straw bale & geotextile sediment filter.
- Exposed banks shall be pegged with an approved Jute matting in preparation for mass planting

Refer to "Sitewise Reference Kit" as prepared by DLWC & WSROC (1997) for construction techniques

SOIL WORKS

2.01 MATERIALS

Specified Soil Conditioner (Generally to improve site soil)
The specified soil conditioner for site top-soil improvement shall be an organic mix, equal to "Botany Humus", as supplied by ANL. Note that for sites where soil testing indicates toxins or extremes in pH, or soils that are extremely poor, allow to excavate and supply 300mm of imported soil mix.

New gardens & proposed Planting
New garden and planting areas shall consist of a 50/50 mix of clean site soil (refer d) below) and imported "Organic Garden Mix" as supplied by ANL or approved equal. All mixes are to comply with AS 4419 Soils for landscaping & garden use, & AS 4454 Composts, Soil conditioners & mulches.

Specified Soil Mix - Turf
The specified soil mix for all turf areas shall be a min 75mm layer of imported soil mix consisting of 80% washed river sand (reasonably coarse), and 20% composted organic matter equivalent to mushroom compost or soil conditioner, or other approved lawn top dress.

Site Topsoil
Site topsoil is to be clean and free of unwanted matter such as gravel, clay lumps, grass, weeds, tree roots, sticks, rubbish and plastics, and any deleterious materials and materials toxic to plants. The topsoil must have a pH of between 5.5 and 7. Use 100% imported soil mix when site when site topsoil runs out.

2.02 INSTALLATION (TO GARDEN OUTSIDE OF TREE PROTECTION ZONES OF TREES RECOMMENDED TO BY RETAINED)

Note: No level changes (Cut or Fill), soil ripping within the Tree Protection Zones of trees to be retained

a) Testing
All testing is to be conducted in accordance with AS 1289 Methods for testing soils for engineering purposes. Site soil shall be given a pH test prior to modifying to ensure conditions are appropriate for planting as stated above. Tests shall be taken in several areas where planting is proposed, and the pH shall be adjusted accordingly with sulphur or lime to suit.

Note that a soil test conducted by the "Sydney Soil Lab" or approved equal shall be prepared for all commercial, industrial and multi-unit residential sites. The successful landscape contractor shall implement the recommendations of this test.

b) Set Out of Individual Trees & Mass Planting Areas
All individual tree planting positions and areas designated for mass planting shall be set out with stakes or another form of marking, ready for inspection and approval. Locate all services.

c) Establishing Subgrade Levels outside of tree protection zones of trees to be retained
Subgrade levels are defined as the finished base levels prior to the placement of the specified material (i.e. soil conditioner). The following subgrade levels shall apply:

- Mass Planting Beds - 300mm below existing levels with specified imported soil mix.
- Turf areas - 100mm below finished surface level.

Note that all subgrades shall consist of a relatively free draining natural material, consisting of site topsoil placed previously by the Civil Contractor. No builders waste material shall be acceptable.

d) Subgrade Cultivation
Cultivate all subgrades to a minimum depth of 100mm in all planting beds and all turf areas, ensuring a thorough breakup of the subgrade into a reasonably coarse tilth. Grade subgrades to provide falls to surface and subsurface drains, prior to the placement of the final specified soil mix.

e) Drainage Works
Install surface and subsurface drainage where required and as detailed on the drawing. Drain subsurface drains to outlets provided, with a minimum fall of 1:100 to outlets and / or service pits.

f) Placement and Preparation of Specified Soil Conditioner & Mixes.

- Trees in turf & beds - Holes shall be twice as wide as root ball and minimum 100mm deeper - backfill hole with 50/50 mix of clean site soil and imported "Organic Garden Mix" as supplied by ANL or approved equal.
- Mass Planting Beds - Install specified soil conditioner to a compacted depth of 100mm

Place the specified soil conditioner to the required compacted depth and use a rotary hoe to thoroughly mix the conditioner into the top 300mm of garden bed soil. Ensure thorough mixing and the preparation of a reasonably fine tilth and good growing medium in preparation for planting.

- Turf Areas - Install specified soil mix to a minimum compacted depth of 75mm.

Place the specified soil mix to the required compacted depth and grade to required finished soil levels, in preparation for planting and turfing.

PLANTING

3.01 MATERIALS

a) Quality and Size of Plant Material
All trees supplied above a 25L container size must be grown and planted in accordance with **AS 2303:2018 'TREE STOCK FOR LANDSCAPE USE'** Certification that trees have been grown to AS 2303:2018 is to be provided upon request of Council's Tree Management Officer.
Above - Ground Assessment
The following plant quality assessment criteria should be followed:
Plant true to type, Good vigour and health, free from pest & disease, free from injury, self-supporting, good stem taper, has been pruned correctly, is apically dominant, has even crown symmetry, free from included bark & stem junctions, even trunk position in pot, good stem structure
Below - Ground Assessment
Good root division & direction, rootball occupancy, rootball depth, height of crown, non-suckering For further explanation and description of these assessment criteria, refer to Ross Clark's book.
All Plant material shall be to the type and size specified. No substitutions of plant material shall be permitted without written prior approval by the Landscape Architect. No plant shall be accepted which does not conform to the standards listed above.

b) Stakes and Ties
Provide min. 3 No. Stakes and ties to all plants identified as trees in the plant schedule. Stakes shall be sound, unpainted, straight hardwood, free of knots and pointed at one end. They shall be 1800mm x 50mm x 50mm Hardwood timber, or as per council specification where is available. Ties shall be 50mm wide hessian webbing material.

c) Fertilisers
Fertilisers shall be approved slow release fertilisers suitable for the proposed planting types. Note that for native plants, specifically Proteaceae family plants including Grevillea species, low phosphorus fertilizers shall be used.

d) Mulch
Mulch for general planter bed shall be an approved equal to "FOREST FINE" as supplied by ANL. Mulch shall be completely free from any soil, weeds, rubbish or other debris. Mulch for bio-retention/rain garden area where is required shall be non-floatable materials that could include crushed rock, gravel, coarse river sand, scoria or river pebbles. 4-7mm screenings or similar.

e) Turf
Turf for project site shall be soft leaf Buffalo or Zoysia macrantha 'Nana' or equivalent unless stated otherwise), free from any weeds and other grasses, and be in a healthy growing condition. Re-turfing to nature strip where is required shall use species that match existing on street.

3.02 INSTALLATION

a) Setting Out
All planting set out shall be in strict accordance with the drawings, or as directed. Note that proposed tree planting located near services should be adjusted at this stage. Notify Landscape Architect for inspection for approval prior to planting.

b) Planting
All plant material shall be planted as soon after delivery as possible. Planting holes for trees shall be excavated as detailed and specified. Plant containers shall be removed and discarded, and the outer roots gently teased from the soil mass. Immediately set plant in hole and backfill with specified soil mix, incorporating the approved quantity of fertiliser for each plant type. Ensure that plants are set plumb vertically and root balls set to the consolidated finished grades detailed on the drawings. Compact the backfilled soil and saturate by hand watering to expel any remaining air pockets immediately after planting.

c) Staking and Tying
Staking and tying shall be in strict accordance with the drawings and shall occur immediately following plant placement and soil backfilling. All plants identified as "Trees" on the planting schedule shall be staked with a min. 3 stakes.

d) Mulching
Mulch for general planter bed shall be an approved equal to "Forest Fine" as supplied by ANL. Mulch shall be completely free from any soil, weeds, rubbish or other debris. Mulch for bio-retention/rain garden area where is required shall be non-floatable materials that could include crushed rock, gravel, scoria or river pebbles. 4-7mm screenings or similar.

e) Turfing
Moisten soil prior to the turf being laid. Turf shall be neatly butt jointed and true to grade to finish flush with adjacent surfaces. Incorporate a lawn fertilizer and thoroughly water in. Keep turf moist until roots have taken and sods/rolls cannot be lifted. Keep all traffic off turf until this has occurred. Allow for top dressing of all turf areas. All turf shall be rolled immediately following installation.

f) Timber Edging
Where is required, the Contractor shall install timber edge as detailed on the drawings, to all mass planting beds adjoining turf or gravel mulched areas, and where required. The resultant edge shall be true to line and flush with adjacent surfaces. **However, no edging shall be used within the Structural Root Zone (SRZ) of trees to be retained.**

g) Earth retaining structure
All walls which form part of drainage works must be built as detailed by the hydraulic engineer. All walls exceeding 800mm shall be of **not** timber construction materials, construction details to be provided by a qualified engineer. Install wall to suit site levels and to manufacture's specification.

HARDSCAPE WORKS

4.01 GENERAL

The Contractor shall undertake the installation of all hardscape works as detailed on the drawing, or where not detailed, by manufacturers specification.

- Paving - refer to typical details provided, and applicable Australian Standards. *Permeable paving may be used as a suitable means of satisfying Council permeable surface requirements, while providing a useable, hardwearing, practical surface.* In most instances, the client shall nominate the appropriate paving material to be used.

Australian Standards shall be adhered to in relation to all concrete, masonry & metal work. Some details are typical and may vary on site. All hardscape works shall be setout as per the drawings, and inspected and approved by the Landscape Architect prior to installation. All workmanship shall be of the highest standard. Any queries or problems that arise from hardscape variations should be bought to the attention of the Landscape Architect.
Your attention is directed to any obligations or responsibilities under the Dividing Fences Act, 1991 in respect of adjoining property owner/s which may arise from this application. Any enquiries in this regard may be made to the Crown Lands Division on (02) 8836 5332.

IRRIGATION WORKS

5.01 GENERAL (PERFORMANCE SPECIFICATION)

New irrigation systems to planting areas shall be a Commercial Grade Irrigation System conforming to all relevant Australian standards, including AS 3500 & the Electrical Safety Act 2002, Workplace Health & Safety Act 2011, & the latest Sydney Water Code

An automated drip-irrigation system is to be installed to all gardens, planters and lawn areas in accordance with the approved Irrigation Design.
This system shall be designed and installed by a qualified and licensed irrigation specialist, to industry standards and to maximise the efficient usage of water.

Drawings:
- The Landscape Contractor nominated Licensed Irrigation Specialist shall provide irrigation drawings for approval upon engagement.

Design Requirements:
- The irrigation system shall be installed prior to all planting works. It shall incorporate a commercially available irrigation system, with sub-surface dripper lines to irrigate all gardens, planters and lawn areas.
- It shall incorporate a suitable back flow prevention device for the scale of works, an in-line filter, check valves, and suitable high and low density poly hose fittings and PVC piping to achieve flow rates suitable for specified planting.
- The irrigation application rate shall not exceed the infiltration rate of the soil or creates run-off.
- The landscape contractor shall check the existing pressure available from the ring mains and size irrigation piping to suit. Supply shall be from local hose cock where available.
- All piping and fittings shall be buried 50mm below the finished soil levels in garden and lawn areas, and secured in position at 500mm centres with galv wire pins.
- Size of pipes shall be selected to ensure the working pressure at the end of the line does not decrease by more than 5%.

Services Co-ordination:
- Co-ordination required by Landscape Contractor or Project Manager to provide required conduit, pipe work and penetration through slabs and planter walls for water and power provisions.
- The Landscape Contractor shall be engaged with the Irrigation Specialist to co-ordinate with the Project Manager to identify the preferred service and conduit locations.
- Project Manager and Landscape Contractor to establish area suitable for irrigation control system with required area, power provision and water supply.

Testing & Defects:
Upon completion of installation, the system shall be tested, including:
- Main Line Pressure Test: The main line is pressurised to test for leaks. All valves are shut and the pressure is taken over a determined length of time.
- Dripper Pressure Test: Measurement at flushing valves are taken and the pressure gauged to make sure it conforms to the manufacturer recommendations. The inlet pressure is then tested under the same conditions to check it does not exceed 300Kpa.
- All components are to be satisfactorily functional and operational prior to approval. Should any defect develop, or the capacity or efficiency of the system decline during the agreed maintenance system, then these faults shall be immediately rectified.

Warranty :
- A full 12 month warranty shall be included to cover labour and all parts.

Further Documentation:
- On request, a detailed irrigation performance specification report can be issued.

CONSOLIDATION AND MAINTENANCE

6.01 GENERAL

The consolidation and maintenance period shall be either :

- 6 months beginning from the approved completion of the specified construction work (Practical Completion)
- as agreed to in the landscape contractors contractual obligations.
- or as specified by Council in the Determination.

A qualified landscape maintenance contractor shall undertake the required landscape maintenance works. Consolidation and maintenance shall mean the care and maintenance of Contracted works by accepted landscaping or horticultural practices, ensuring that all plants are in optimum growing conditions and appearance at all times, as well as rectifying any defects that become apparent in the contracted works.

This shall include, but not be limited to, the following items where and as required:

- Watering all planting and lawn areas / irrigation maintenance.
- Clearing litter and other debris from landscaped areas.
- Removing weeds, pruning and general plant maintenance.
- Replacement of damaged, stolen or unhealthy plants.
- Make good areas of soil subsidence or erosion.
- Topping up of mulched areas.
- Spray / treatment for Insect and disease control.
- Fertilizing with approved fertilizers at correct rates.
- Mowing lawns & trimming edges each 14 days in summer or 18 days in winter
- Adjusting ties to Stakes
- Maintenance of all paving, retaining and hardscape elements.

On the completion of the maintenance period, the landscape works shall be inspected and at the satisfaction of the superintendent or landscape architect, the responsibility will be signed over to the client.

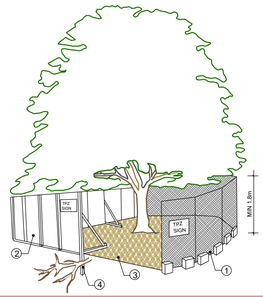

1. CHAIN WIRE MESH PANELS WITH SHADE CLOTH (IF REQUIRED) ATTACHED, HELD IN PLACE WITH CONCRETE FEET

2. ALTERNATIVE PLYWOOD OR WOODEN PALING FENCE PANELS. THE FENCING MATERIAL ALSO PREVENTS BUILDING MATERIALS OR SOIL ENTERING THE TPZ

3. MULCH INSTALLATION ACROSS SURFACE OF TPZ (AT THE DISCRETION OF THE PROJECT ARBORIST). NO EXCAVATION, CONSTRUCTION ACTIVITY, GRADE CHANGES, SURFACE TREATMENT OR STORAGE OF MATERIALS OF ANY KIND IS PERMITTED WITHIN THE TPZ

4. BRACING IS PERMISSIBLE WITHIN THE TPZ. INSTALLATION OF SUPPORTS TO AVOID DAMAGING ROOTS

5. PRUNING & MAINTENANCE TO TREE REFER TO AS 4373-2007 PRUNING OF AMENITY TREES

PROVIDE FENCING AS DETAILED TO ALL TREES PROPOSED TO BE RETAINED ON THE SUBJECT SITE. FENCING TO BE LOCATED TO THE DRIP LINE OF TREES OR AS INDICATED ON PLANS OR DIRECTED ON-SITE BY ARBORIST. NO STOCKPILING WITHIN FENCE PERIMETERS.

TREE PROTECTION ZONE

N.T.S

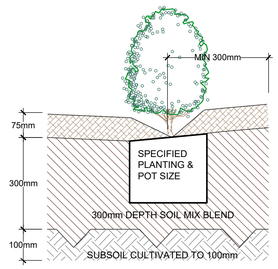

TYPICAL SETBACK FROM LAWN/GARDEN EDGE

75mm DEPTH "FOREST FINE" MULCH OR EQUIVALENT

SOIL MIX:

50% OF STOCKPILED SITE TOPSOIL FREE FROM ALL BUILDER'S RUBBISH AND DELETERIOUS MATERIALS. TOPSOIL TO BE AMELIORATED, MIXED WITH MINIMUM 50% IMPORTED GARDEN MIX OR SOIL CONDITIONER/ COMPOSTED ORGANIC MATTER - SEE SPEC.
USE 100% IMPORTED SOIL MIX WHEN SITE TOPSOIL RUNS OUT.

TYPICAL GARDEN PREPARATION DETAIL

SCALE 1:10
(ONLY APPLICABLE FOR PLANTING AREA OUTSIDE TREE PROTECTION ZONE OF TREES TO BE RETAINED. NO CHANGES ARE TO OCCUR TO EXISTING LEVELS, INCLUDING RIPPING/CULTIVATING OF THE SOIL WITHIN THE TPZ OF TREES TO BE RETAINED ON SITE)

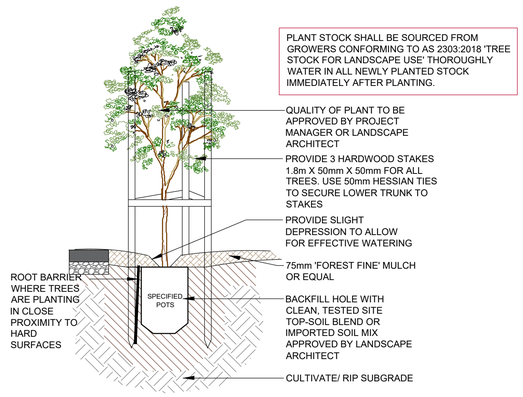

TREE PLANTING DETAIL

SCALE: 1:10
(ONLY APPLICABLE FOR PLANTING AREA OUTSIDE TREE PROTECTION ZONE OF TREES TO BE RETAINED. NO CHANGES ARE TO OCCUR TO EXISTING LEVELS, INCLUDING RIPPING/CULTIVATING OF THE SOIL WITHIN THE TPZ OF TREES TO BE RETAINED ON SITE)

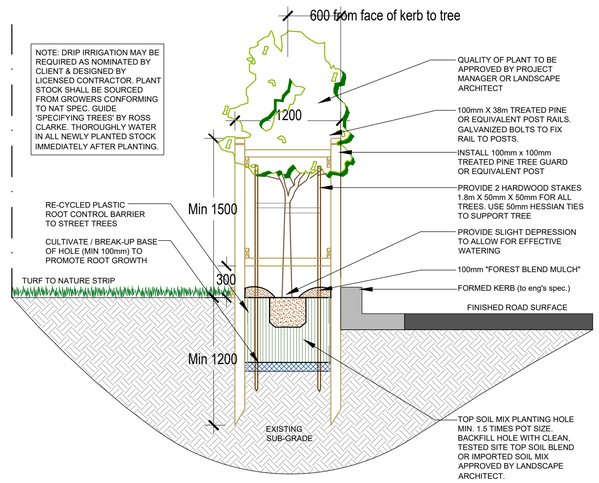

STREET TREE PLANTING DETAIL

N.T.S

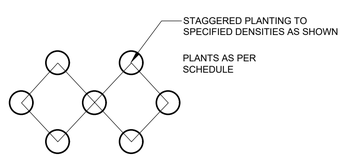

MASS PLANTING SETOUT

N.T.S

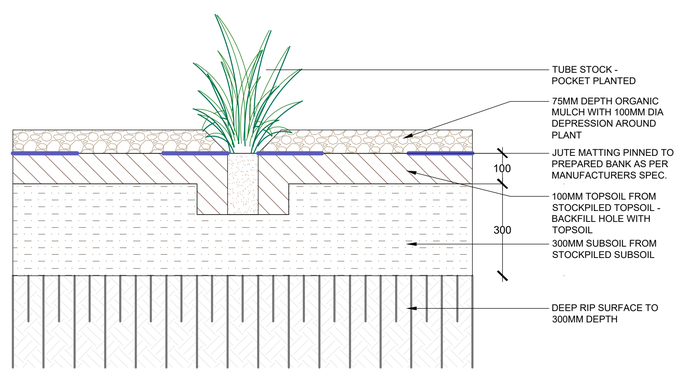

TUBE STOCK PLANTING DETAIL

SCALE 1:10

GENERAL NOTE:
Figured dimensions take preference to scale readings. Verify all dimensions on site. PDF'd plans may vary slightly in Scale for that indicated on plans. Report any discrepancies to the Landscape Architect before proceeding with the work.
© Copyright Dalphaproved Enterprises Pty Ltd Trading as CONZEPT (ABN: 75 623 405 630)
This drawing is protected by copyright. All rights are reserved. Unless permitted under the Copyright Act 1968, no part of this drawing may in any form or by any means be reproduced, published, broadcast or transmitted without the prior written permission of the copyright owner.
If the Status of this drawing is not signed off For Construction it may be subject to change, alteration or amendment at the discretion of our office.
If so, Conzept is not liable for any loss, damage, harm or injury whether special, consequential, direct or indirect, suffered by you or any other person as a result of your use of this drawing for construction purposes.
These plans and associated IP remain the property of Dalphaproved Enterprises (T/A Conzept) until such time as all agreed payments are made in full. We retain the right to withdraw this information from the assessment process if such payments are not made following the notification period.

Australian Institute of Landscape Architects
AILA Associate

www.dialbeforeyoudig.com.au
DIAL 1100 BEFORE YOU DIG

ARCHITECT:
ORAN PARK OFFICE
59/TE 30L, LEVEL 3 ORAN PARK PODIUM
551 ORAN PARK DRIVE
ORAN PARK, NSW 2570
Ph. (02) 4632 5002
Premise ACN/ABN: 1300 367 726 www.premise.com.au

LANDSCAPE ARCHITECT:
conzept Landscape Architects
Suite 101, 506 Miller Street, CAMMERAY NSW 2062
Phone: 9922 5312
Fax: 8209 4982
Mob: 0413 861 351
www.conzept.net.au
enquiries@conzept.net.au

COUNCIL
DUNGOG SHIRE

CLIENT
cornish group
132 Victoria Road, Drummoyne NSW 2047.
PO Box 1175 Rozelle NSW 2039
t +61 2 9819 9966
f +61 2 9819 9977
www.cornishgroup.com.au

REV	DATE	NOTATION/AMENDMENT
A	11.07.2024	Preliminary DA prepared for review
B	05.09.2024	Final Issue for DA submission
C	15.07.2025	Coordinated with the VMP & the updated subdivision plan
D	03.12.2025	For submission

PROJECT:
PROPOSED SUBDIVISION DEVELOPMENT
598 GRESFORD ROAD(LOT 412),
VACY VILLAGE(STAGE 5)

Bar Scale
0 2 4 6 8 10m

TITLE:
DETAILS & SPECIFICATION

STATUS:
DEVELOPMENT APPLICATION

SCALE:
AS SHOWN@A1

DATE:
DEC 2025

DWG.No:
LPDA25-05

SHEET:
8

ISSUE:
D

DRAWN:
C.D

CHECKED:
R.F